

RSP

RiverOak Strategic Partners

4.2

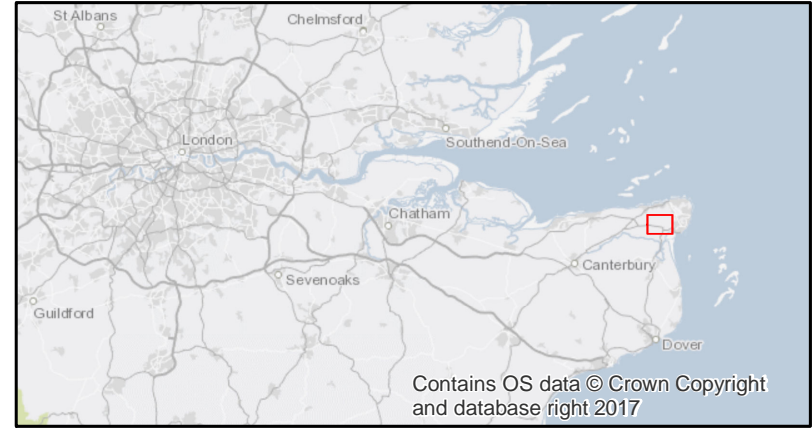
Land Plans

TR020002/ APP/ 4.2

Project Name: Manston Airport Development Consent Order

Regulation: Regulation 5(2)(i)(i), and (ii) of the Infrastructure Planning (Applications: Prescribed Forms and Procedure) Regulations 2009, as amended

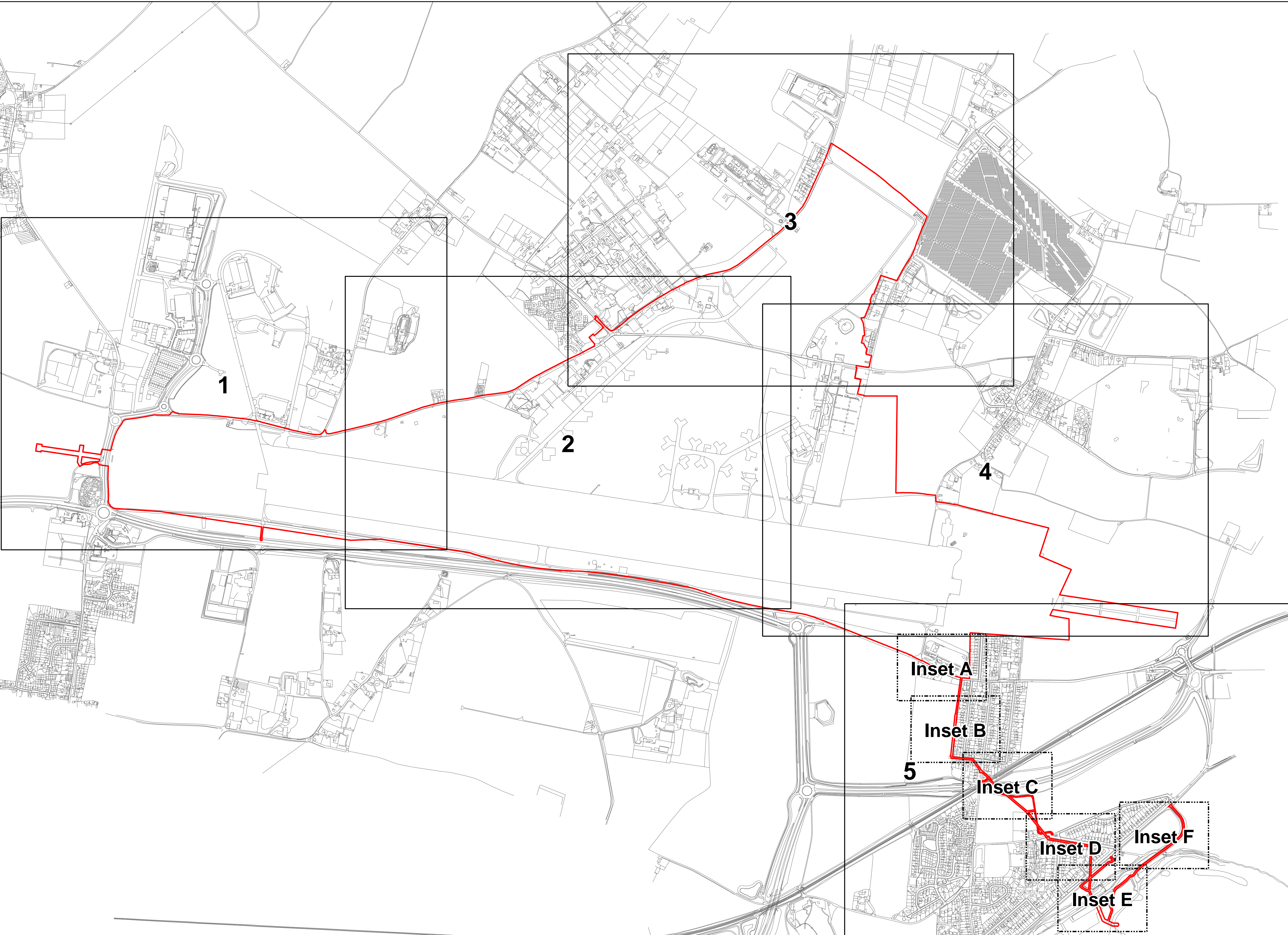
Date: July 2018



Key Plan
 Scale: NTS

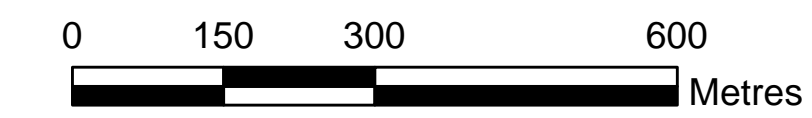
KEY

- Order limits
- Sheet number
- Inset



Notes

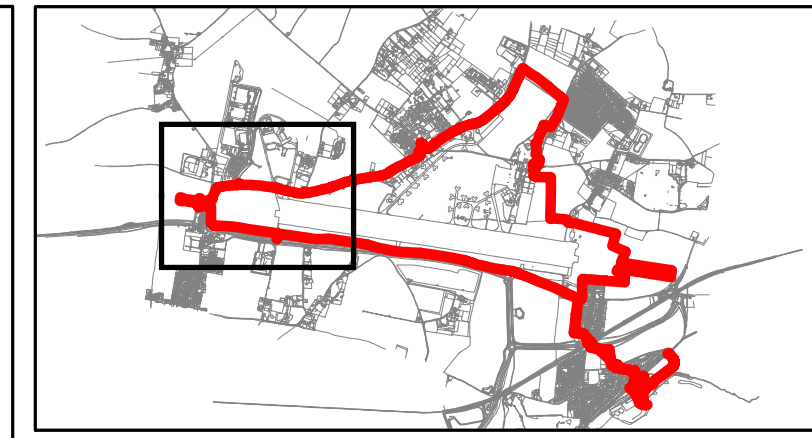
1. OS Data obtained from emapsite™ May 2017:
 © Crown copyright and database rights 2018
 Ordnance Survey 0100031673



Rev	Description	By	Ckd	Apr	Date
P01	DRAFT	CM	DL	BJ	29/03/2018

Project Manston Airport
 Development Consent Order
 Title Regulation 5(4) - Key Plan to
 Land Plans
 Sheet 1 of 1
 Thanet District Council

Document Number	Revision		
NK018417 - WSP - MSE - XX - DR - C - 2100	P01		
Project Number	Originator	Zone	Level
Application Number - TR020002			
Scale	Sheet Size	Sheet No	Status
1:7,500	A1	1 of 1	S. 56



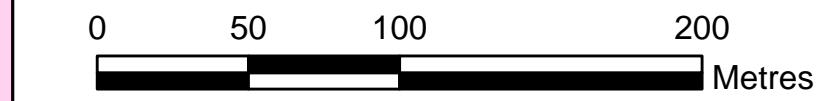
Key Plan

KEY

- Order limits
- Permanent acquisition of land
015, 015a, 016, 016a, 016c, 017, 019, 020, 021, 022, 023, 024, 025, 026, 026a, 027, 028
- Acquisition of permanent rights over land
001, 002, 003, 004, 005, 006, 007, 008, 009, 010, 011, 012, 013, 014, 019a, 019b, 019c, 020a
- Temporary possession of land
018
- Sheet continuation line

Notes

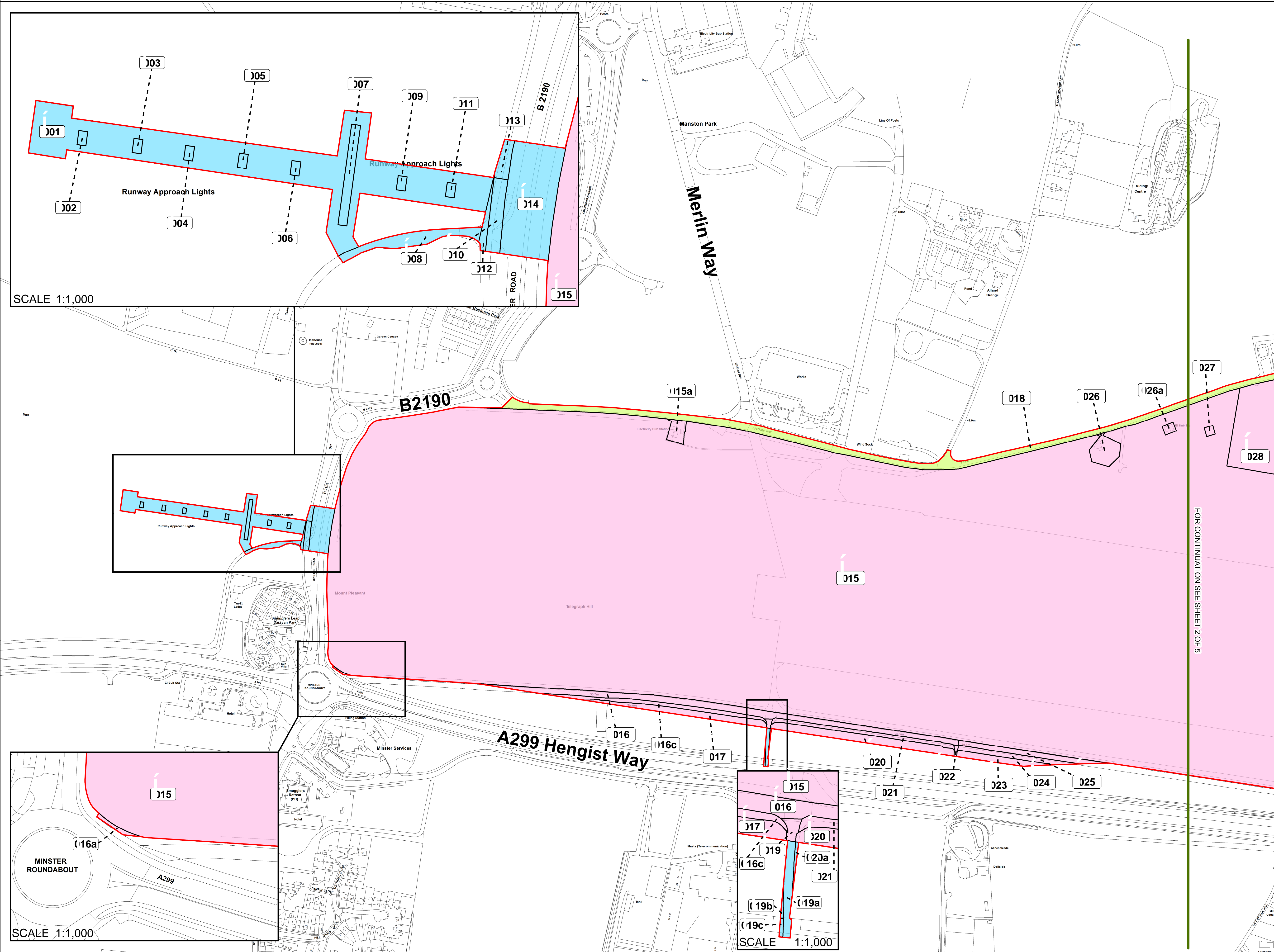
1. OS Data obtained from emapsite™ May 2017:
© Crown copyright and database rights 2018
Ordnance Survey 0100031673
2. In the Book of Reference, the following plot numbers are marked as "not used" and are, therefore, not shown on the Land Plans:
016b



P01	DRAFT	CM	DL	BJ	29/03/2018
Rev	Description	By	Ckd	Apr	Date

Project: Manston Airport Development Consent Order
 Title: Regulation 5(2)(i)(i), (ii) and (iii) – Land Plans
 Sheet 1 of 5
 Thanet District Council

Drawing Number	Revision		
NK018417 - WSP - MSE - 01 - DR - C - 2101	P01		
Project Number	Originator - Zone - Level - Type - Role - Drawing Number		
Application Number - TR020002			
Scale	Sheet Size	Sheet No	Status
1:2,500	A1	1 of 5	S.56

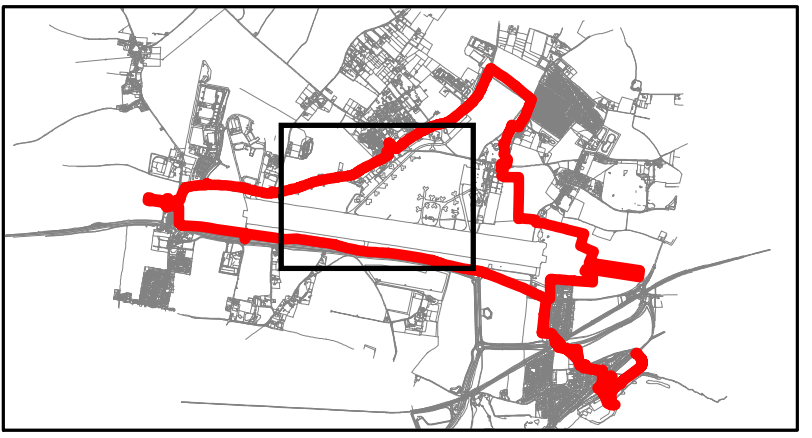
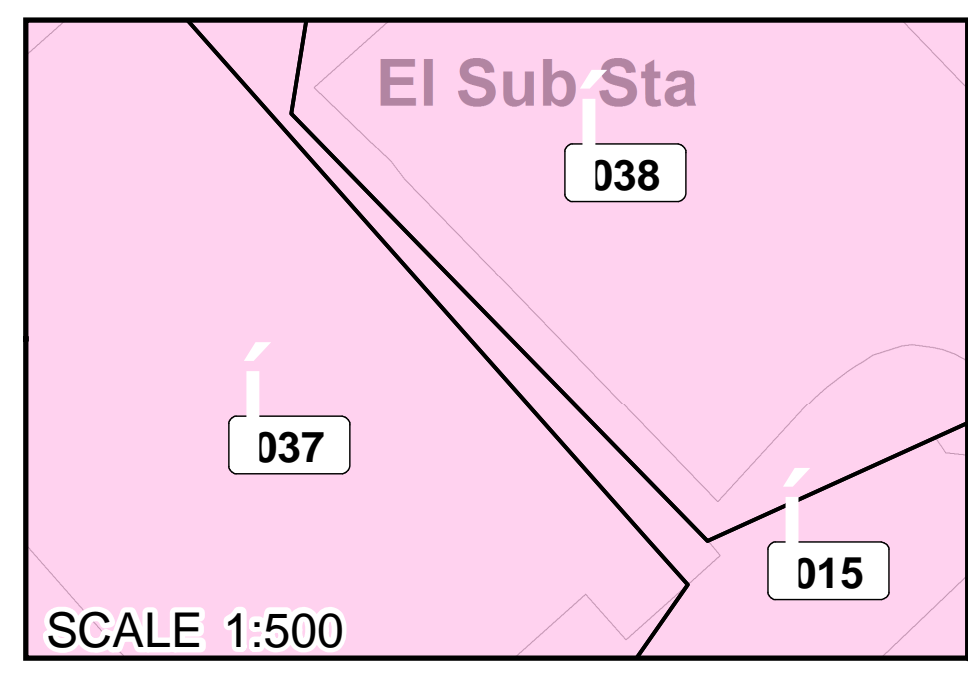
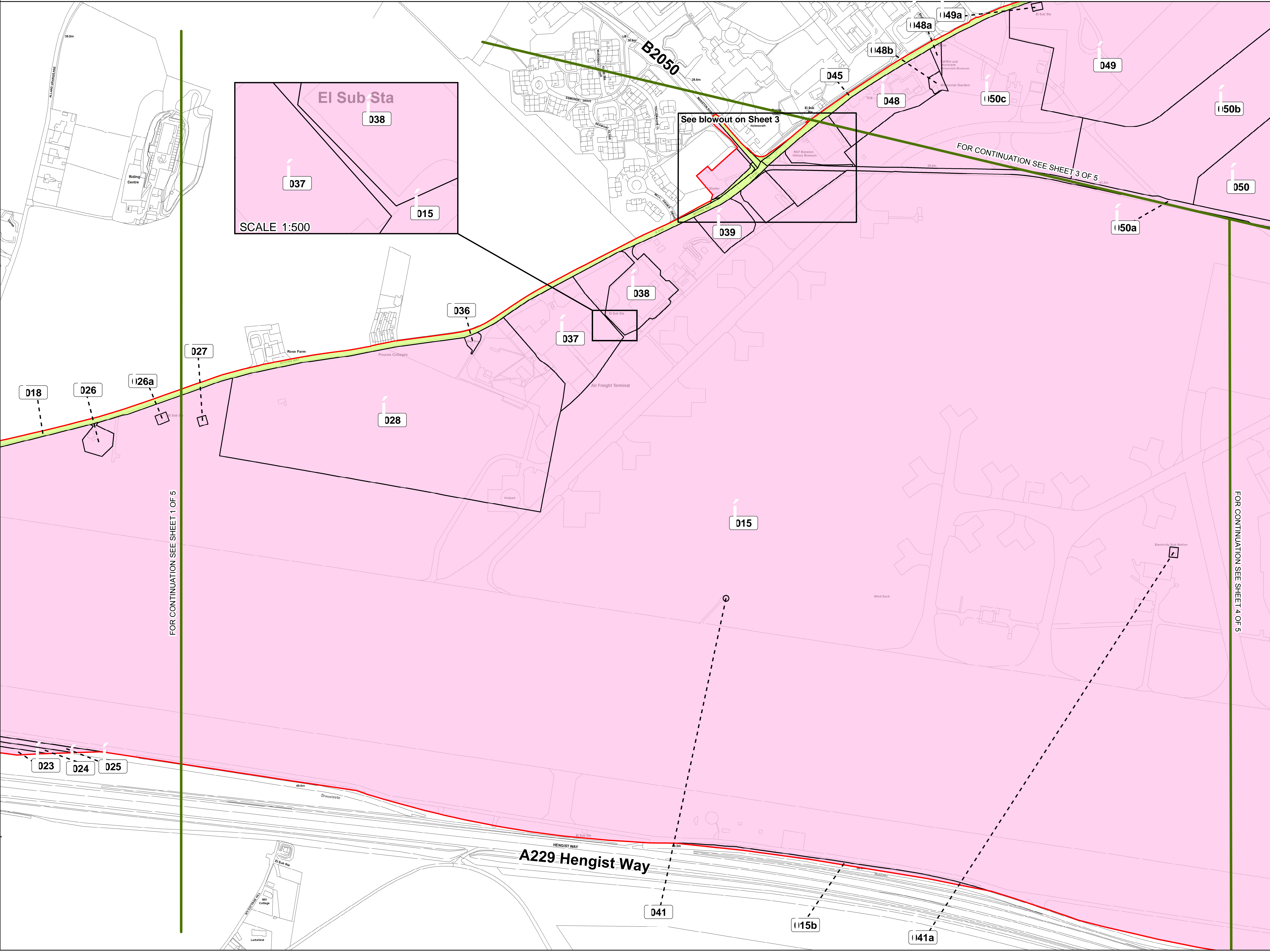


SCALE 1:1,000

SCALE 1:1,000

SCALE 1:1,000

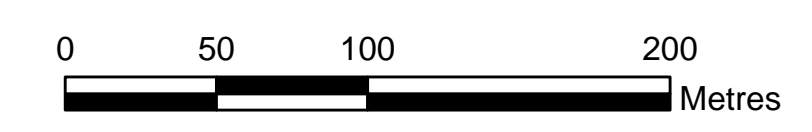
FOR CONTINUATION SEE SHEET 2 OF 5



Key Plan

- KEY**
- Order limits
 - Permanent acquisition of land
015, 015b, 023, 024, 025, 026, 026a, 027, 028, 036, 037, 038, 039, 041, 041a, 048, 048a, 048b, 049, 049a, 050, 050a, 050b, 050c
 - Temporary possession of land
018, 045
 - Sheet continuation line

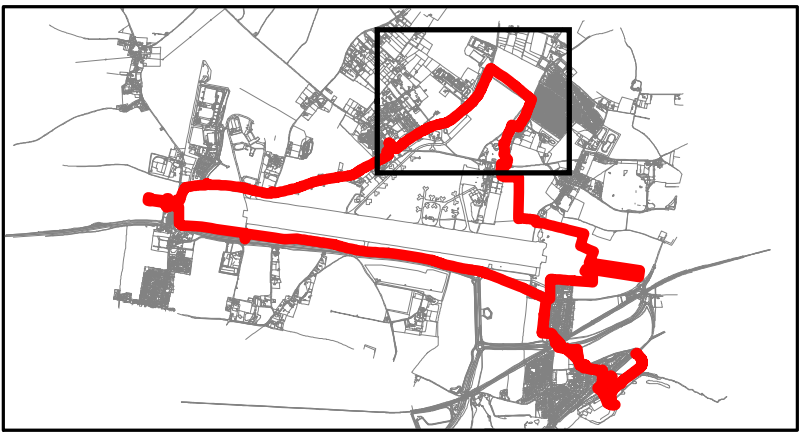
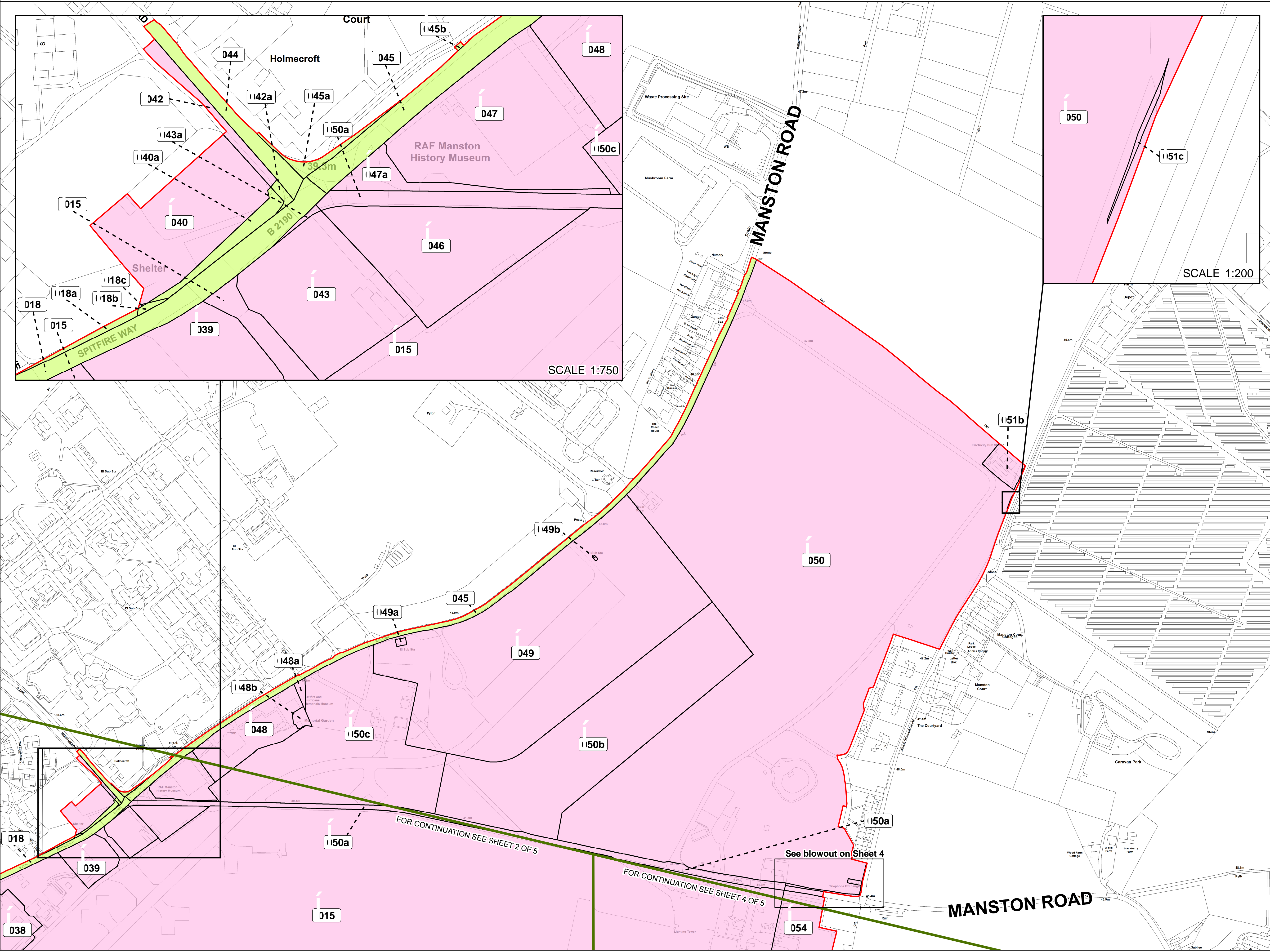
- Notes**
1. OS Data obtained from emapsite™ May 2017: © Crown copyright and database rights 2018 Ordnance Survey 0100031673
 2. In the Book of Reference, the following plot numbers are marked as "not used" and are, therefore, not shown on the Land Plans: 029, 030, 031, 032, 033, 034, 035



P01	DRAFT	CM	DL	BJ	29/03/2018
Rev	Description	By	Ckd	Apr	Date

Project: Manston Airport Development Consent Order
Title: Regulation 5(2)(i)(i), (ii) and (iii) – Land Plans
 Sheet 2 of 5
 Thanet District Council

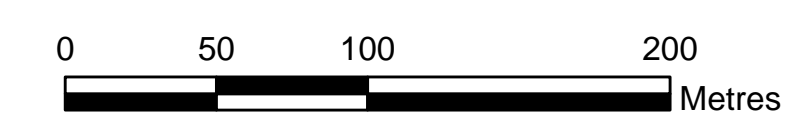
Drawing Number	NK018417 - WSP - MSE - 01 - DR - C - 2102			Revision	P01		
Project Number	Originator	Zone	Level	Type	Role	Drawing Number	
Application Number	TR020002						
Scale	1:2,500	Sheet Size	A1	Sheet No	2 of 5	Status	S.56



Key Plan

- KEY**
- Order limits
 - Permanent acquisition of land
015, 018c, 038, 039, 040, 042, 043, 043a, 046, 047, 047a, 048, 048a, 048b, 049, 049a, 049b, 050, 050a, 050b, 050c, 051b, 051c, 054
 - Temporary possession of land
018, 018a, 018b, 040a, 042a, 044, 045, 045a, 045b
 - Sheet continuation line

- Notes**
1. OS Data obtained from emapsite™ May 2017. © Crown copyright and database rights 2018 Ordnance Survey 0100031673
 2. In the Book of Reference, the following plot numbers are marked as "not used" and are, therefore, not shown on the Land Plans: 051, 051a, 052



P01	DRAFT	CM	DL	BJ	29/03/2018
Rev	Description	By	Ckd	Apr	Date

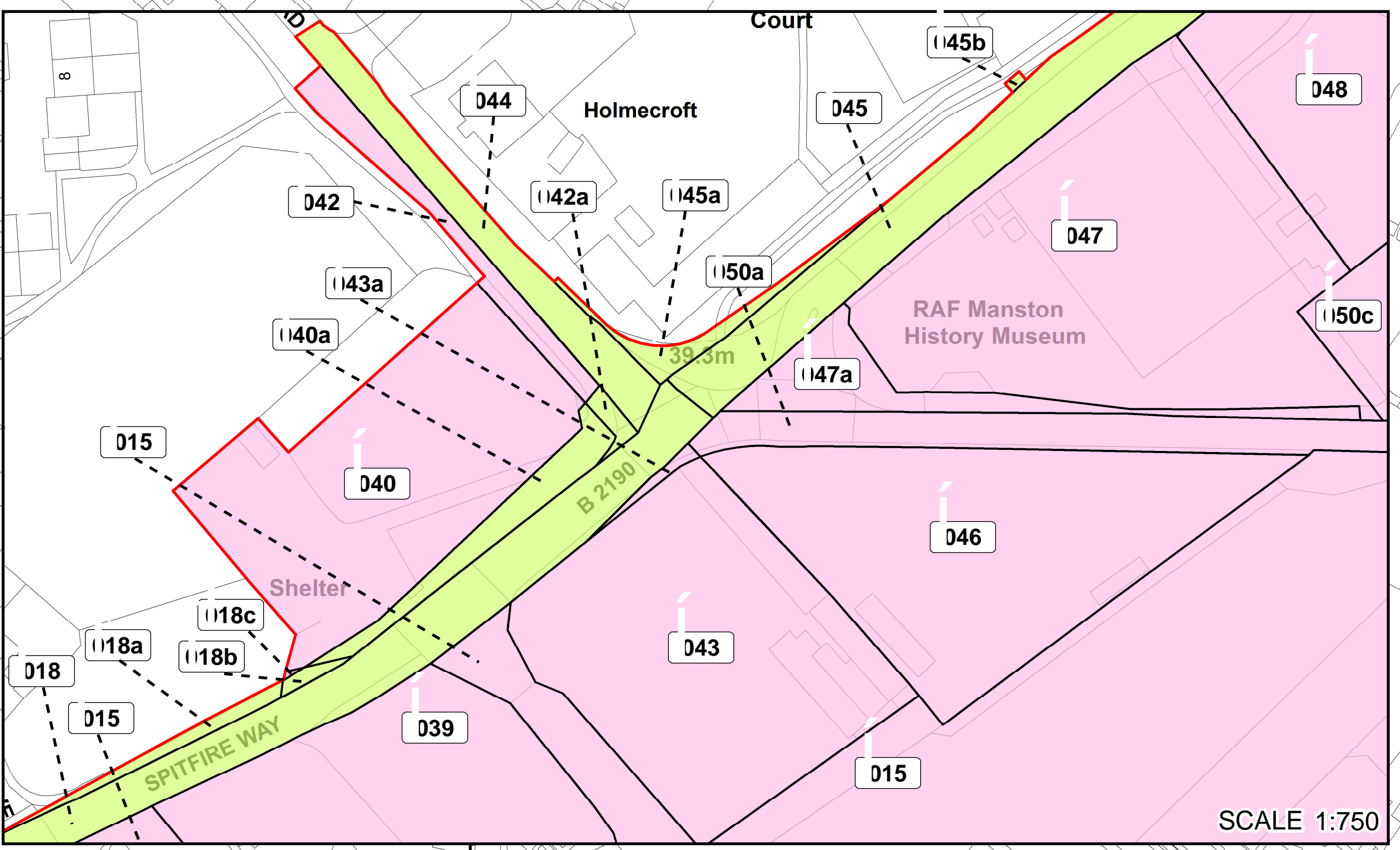
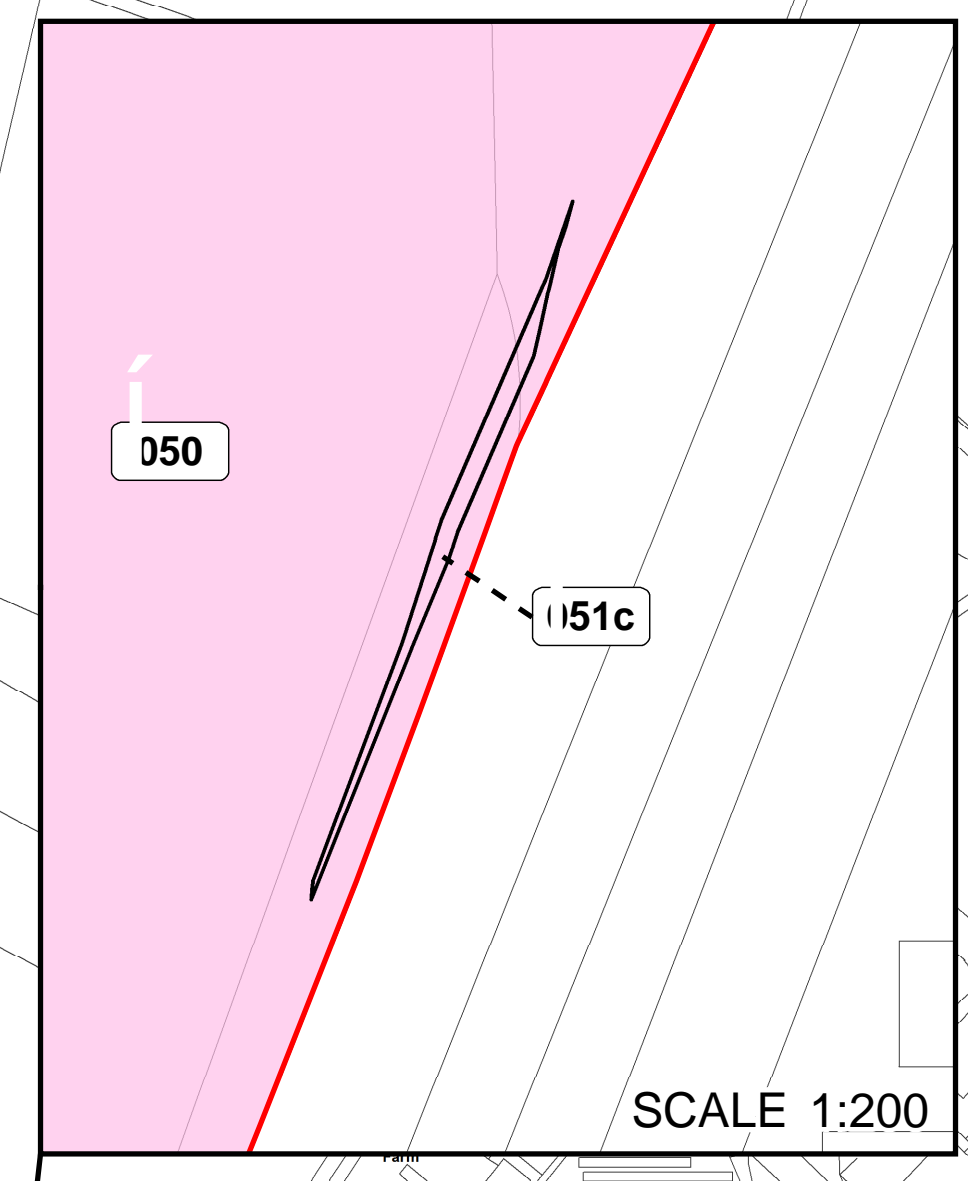
Project: Manston Airport Development Consent Order
Title: Regulation 5(2)(i)(i), (ii) and (iii) – Land Plans
 Sheet 3 of 5
 Thanet District Council

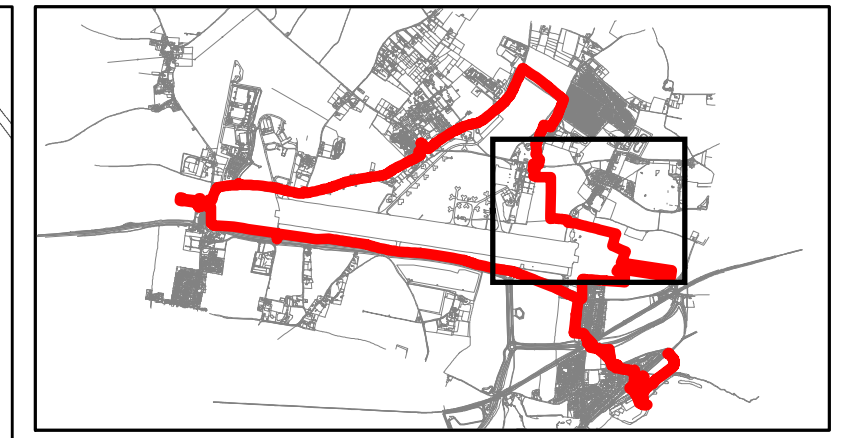
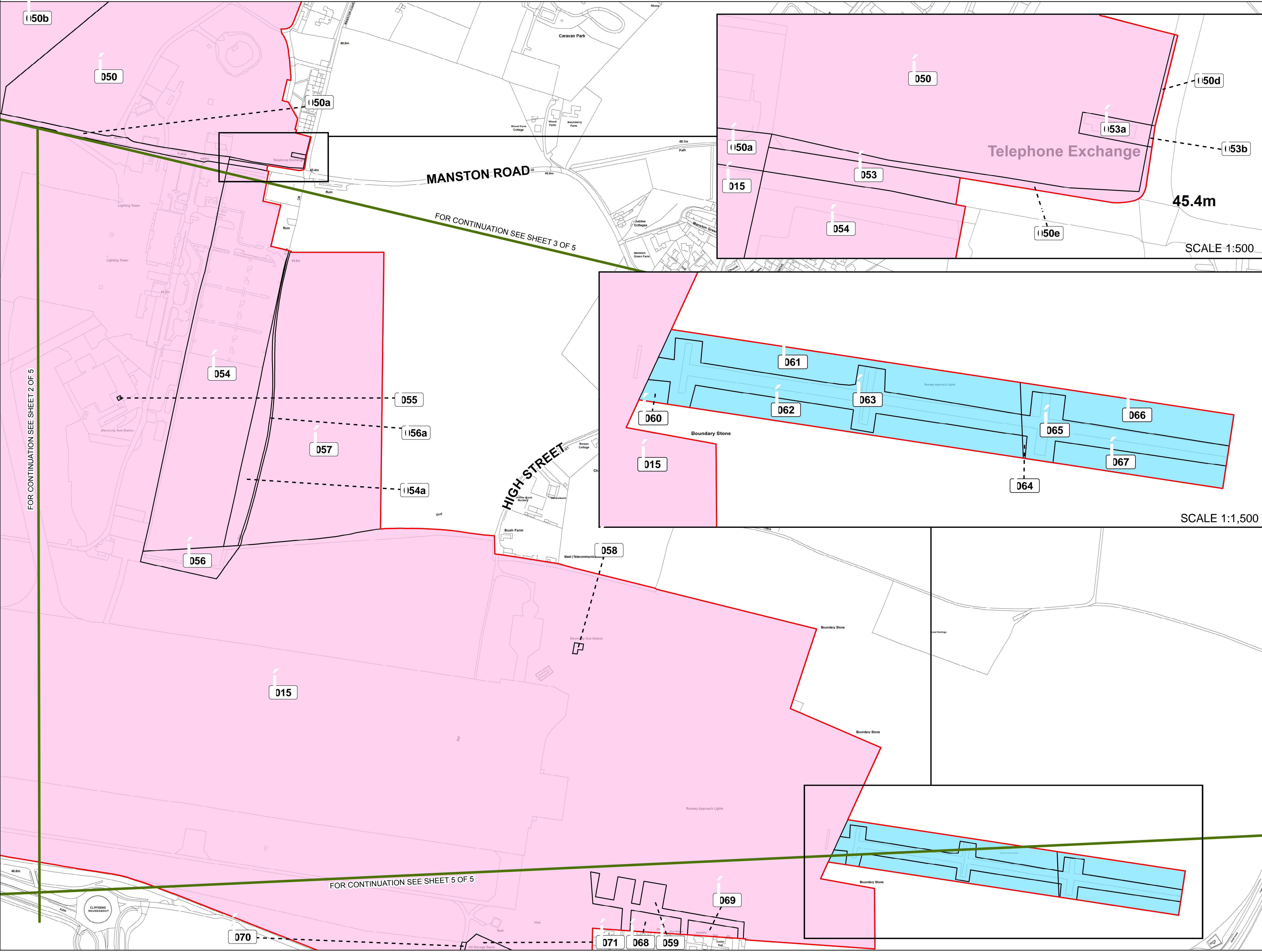
Drawing Number		Revision	
NK018417 - WSP - MSE - 01 - DR - C - 2103		P01	
Project Number Originator - Zone - Level - Type - Role - Drawing Number			
Application Number - TR020002			
Scale	Sheet Size	Sheet No	Status
1:2,500	A1	3 of 5	S.56

FOR CONTINUATION SEE SHEET 2 OF 5

FOR CONTINUATION SEE SHEET 4 OF 5

See blowout on Sheet 4

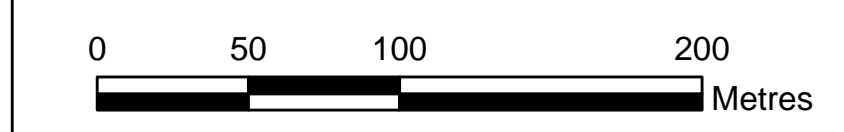




Key Plan

- KEY**
- Order limits
 - Permanent acquisition of land
015, 050, 050a, 050b, 050d, 050e, 053, 053a, 053b, 054, 054a, 055, 056, 056a, 057, 058, 059, 068, 069, 070, 071
 - Acquisition of permanent rights over land
060, 061, 062, 063, 064, 065, 066, 067
 - Sheet continuation line

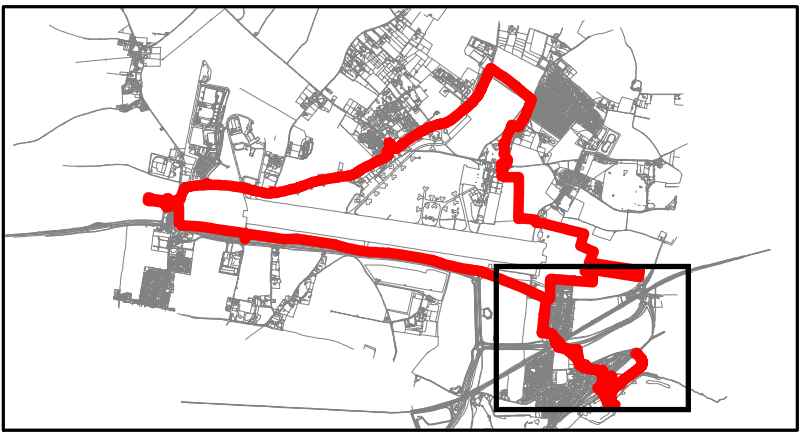
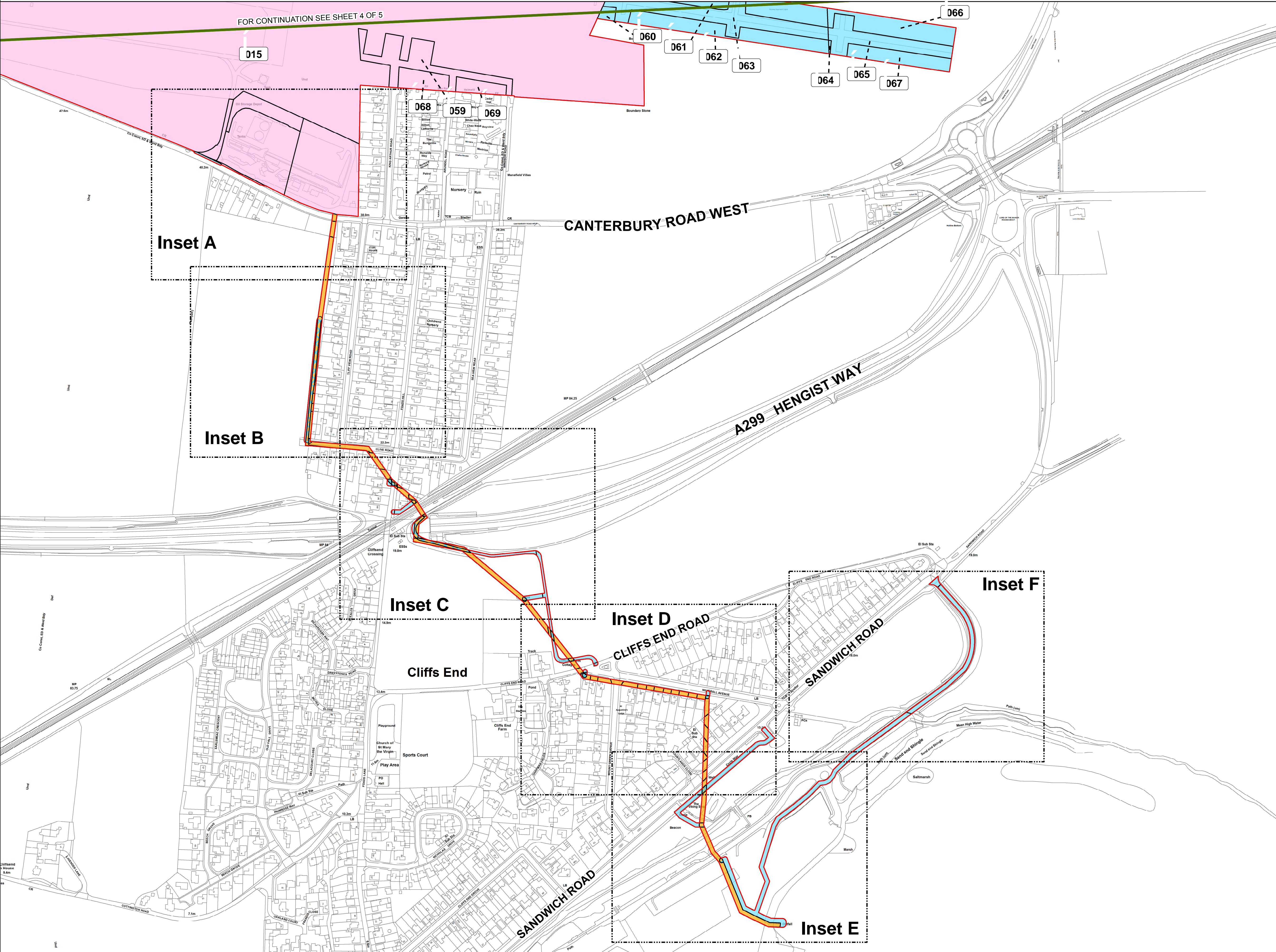
- Notes**
1. OS Data obtained from emapsite™ May 2017.
© Crown copyright and database rights 2018
Ordnance Survey 0100031673
 2. In the Book of Reference, the following plot numbers are marked as "not used" and are, therefore, not shown on the Land Plans:
051, 051a, 052



P01	DRAFT	CM	DL	BJ	29/03/2018
Rev	Description	By	Ckd	Apr	Date

Project: Manston Airport Development Consent Order
Title: Regulation 5(2)(i)(i), (ii) and (iii) – Land Plans
Sheet 4 of 5
Thanet District Council

Drawing Number		Revision	
NK018417 - WSP - MSE - 01 - DR - C - 2104		P01	
Project Number Originator - Zone - Level - Type - Role - Drawing Number			
Application Number - TR020002			
Scale	Sheet Size	Sheet No	Status
1:2,500	A1	4 of 5	S.56

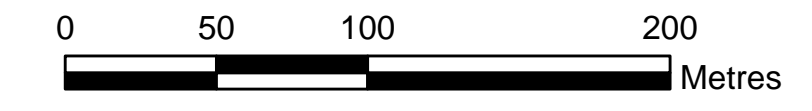


Key Plan

KEY

- Order limits
- Permanent acquisition of land
015, 059, 068, 069
- Acquisition of permanent rights over land
060, 061, 062, 063, 064, 065, 066, 067
- Permanent acquisition of subsoil only
- Permanent acquisition of subsoil and acquisition of permanent rights over land
- Sheet Continuation Line

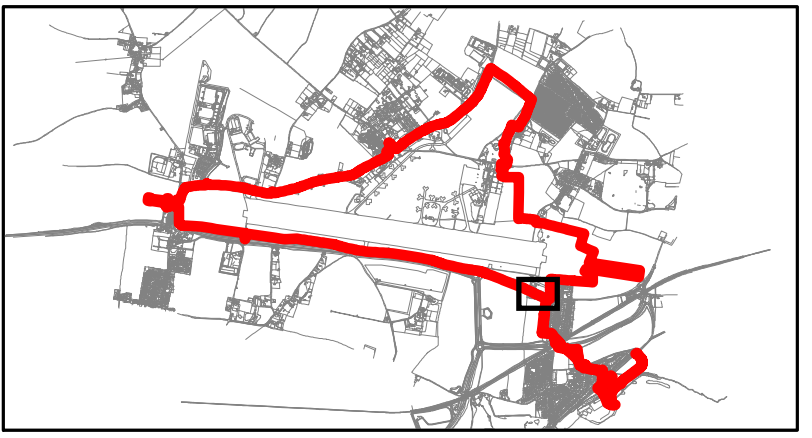
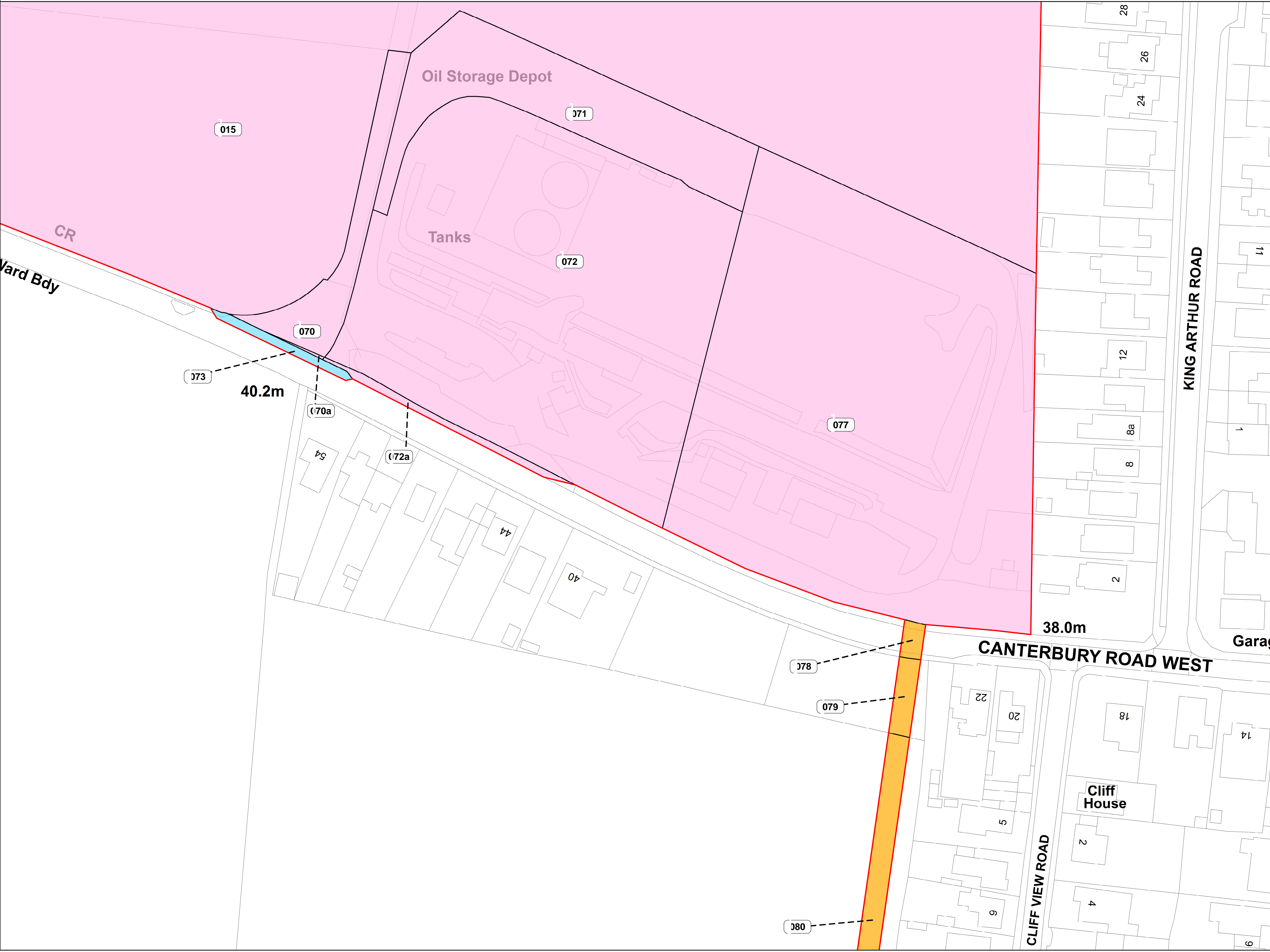
- Notes**
- OS Data obtained from emapsite™ May 2017.
© Crown copyright and database rights 2018
Ordnance Survey 0100031673
 - In the Book of Reference, the following plot numbers are marked as "not used" and are, therefore, not shown on the Land Plans:
N/A



P01	DRAFT	CM	DL	BJ	29/03/2018
Rev	Description	By	Ckd	Apr	Date

Project: Manston Airport Development Consent Order
Title: Regulation 5(2)(i)(i), (ii) and (iii) – Land Plans
Sheet 5 of 5
Thanet District Council

Drawing Number	Revision		
NK018417 - WSP - MSE - 01 - DR - C - 2105	P01		
Project Number	Originator - Zone - Level - Type - Role - Drawing Number		
Application Number - TR020002			
Scale	Sheet Size	Sheet No	Status
1:2,500	A1	5 of 5	S.56

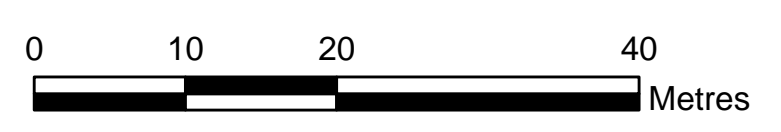


Key Plan

KEY

	Order limits
	Permanent acquisition of land 015, 070, 070a, 071, 072, 072a, 077
	Permanent acquisition of subsoil only 078, 079, 080
	Acquisition of permanent rights over land 073

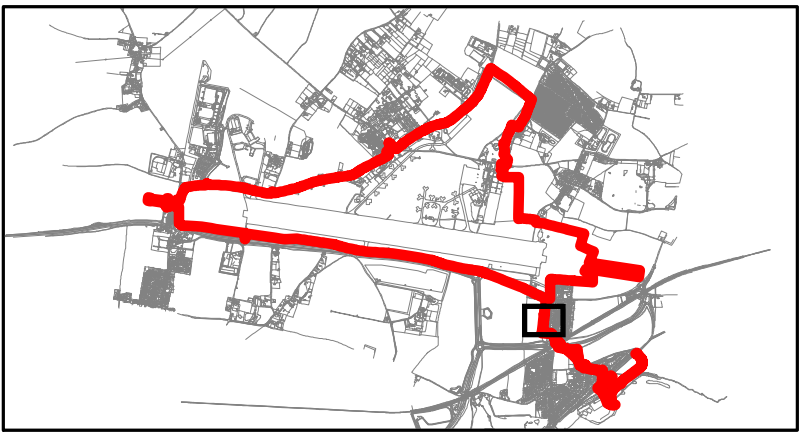
- Notes**
- OS Data obtained from emapsite™ May 2017.
© Crown copyright and database rights 2018
Ordnance Survey 0100031673
 - In the Book of Reference, the following plot numbers are marked as "not used" and are, therefore, not shown on the Land Plans:
074, 075, 076



P01	DRAFT	CM	DL	BJ	29/03/2018
Rev	Description	By	Ckd	Apr	Date

Project: Manston Airport Development Consent Order
Title: Regulation 5(2)(i)(i), (ii) and (iii) – Land Plans
 Inset A to Sheet 5 of 5
 Thanet District Council

Drawing Number	N K018417 - WSP - MSE - XX - DR - C - 2106				Revision	P01
Project Number	Originator	Zone	Level	Type	Role	Drawing Number
Application Number - TR020002						
Scale	Sheet Size	Sheet No	Inset A		Status	S. 56
1:500	A1					

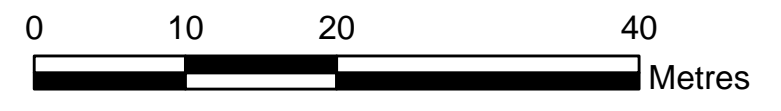


Key Plan

KEY

	Order limits
	Permanent acquisition of subsoil only 080, 083, 084, 085, 086, 088, 090, 092, 094, 096, 097, 098, 099, 100, 101, 102
	Permanent acquisition of subsoil and acquisition of permanent rights over land 081, 095
	Acquisition of permanent rights over land 082

- Notes**
- OS Data obtained from emapsite™ May 2017:
© Crown copyright and database rights 2018
Ordnance Survey 0100031673
 - In the Book of Reference, the following plot numbers are marked as "not used" and are, therefore, not shown on the Land Plans:
087, 089, 091, 093



P01	DRAFT	CM	DL	BJ	29/03/2018
Rev	Description	By	Ckd	Apr	Date

Project: Manston Airport Development Consent Order
Title: Regulation 5(2)(i)(i), (ii) and (iii) – Land Plans
Inset B to Sheet 5 of 5
Thanet District Council

Drawing Number	N K018417 - WSP - MSE - XX - DR - C - 2107				Revision	P01
Project Number	Originator	Zone	Level	Type	Role	Drawing Number
Application Number - TR020002						
Scale	1:500	Sheet Size	A1	Sheet No	Inset B	
Status	S. 56					



Path (um)

Childrens Nursery

CLIFF VIEW ROAD

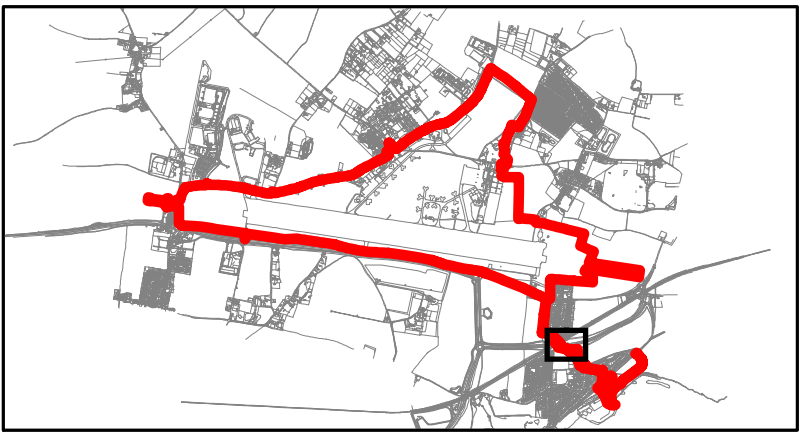
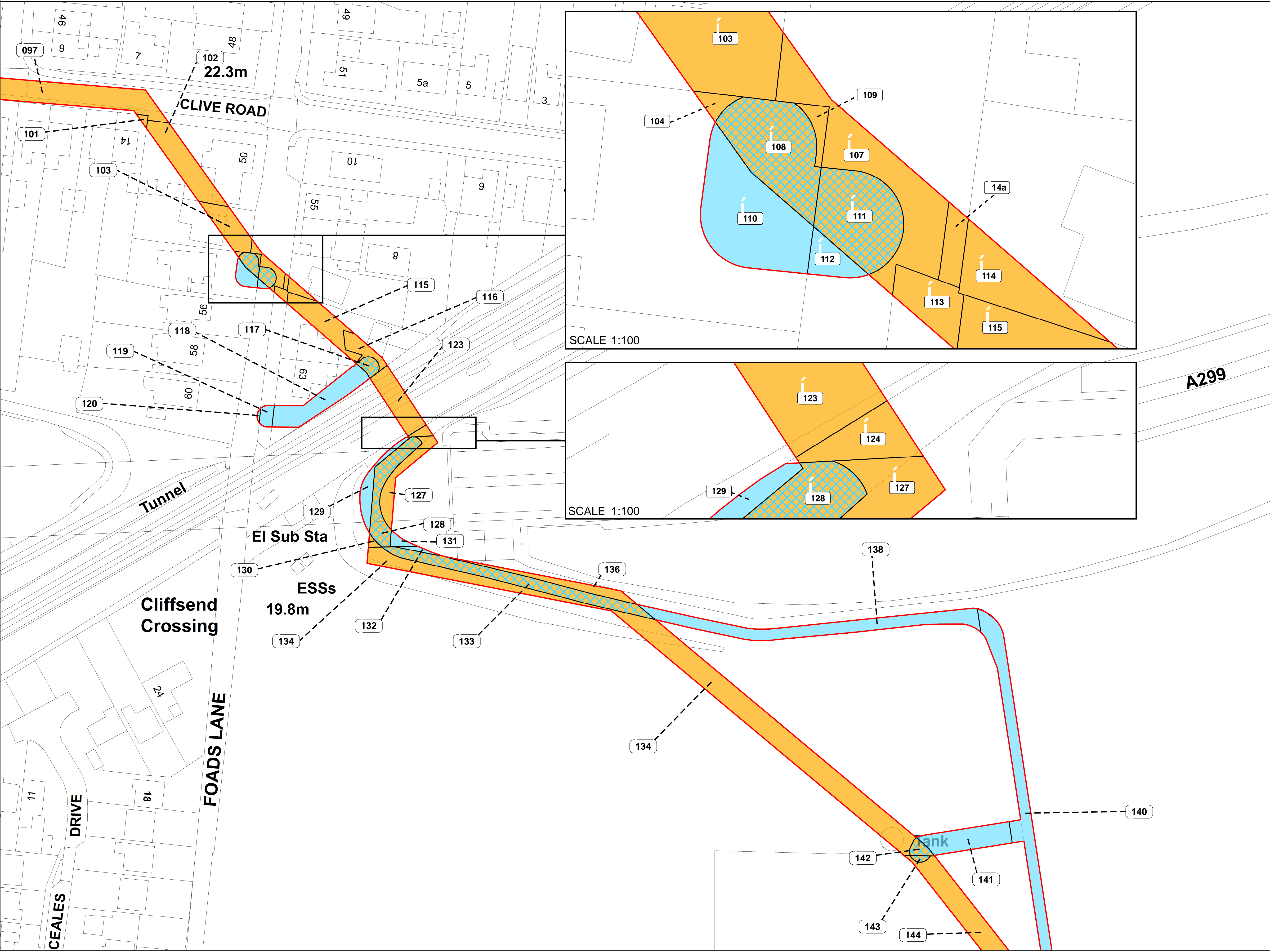
FOADS HILL

CLIVE ROAD

22.3m

SCALE 1:150

SCALE 1:175

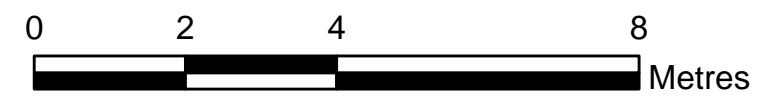


Key Plan

KEY

- Order limits
- Permanent acquisition of subsoil only
097, 101, 102, 103, 104, 107, 109, 113, 114, 114a, 115, 116, 123, 124, 127, 130, 134, 136, 144
- Permanent acquisition of subsoil and acquisition of permanent rights over land
108, 111, 117, 128, 133, 142, 143
- Acquisition of permanent rights over land
110, 112, 118, 119, 120, 129, 131, 132, 138, 140, 141

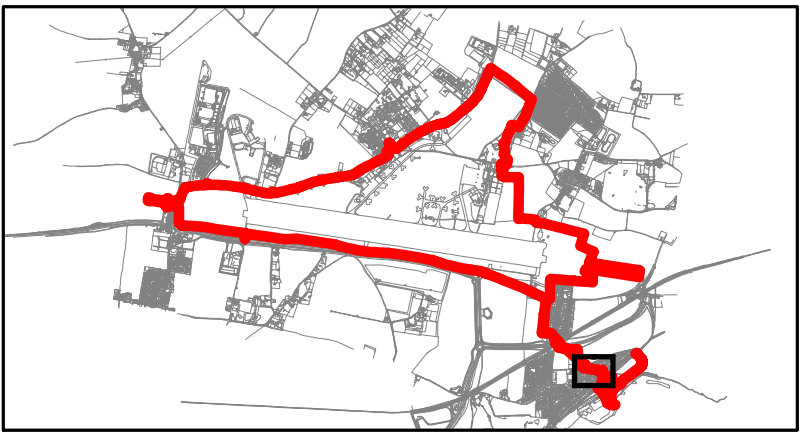
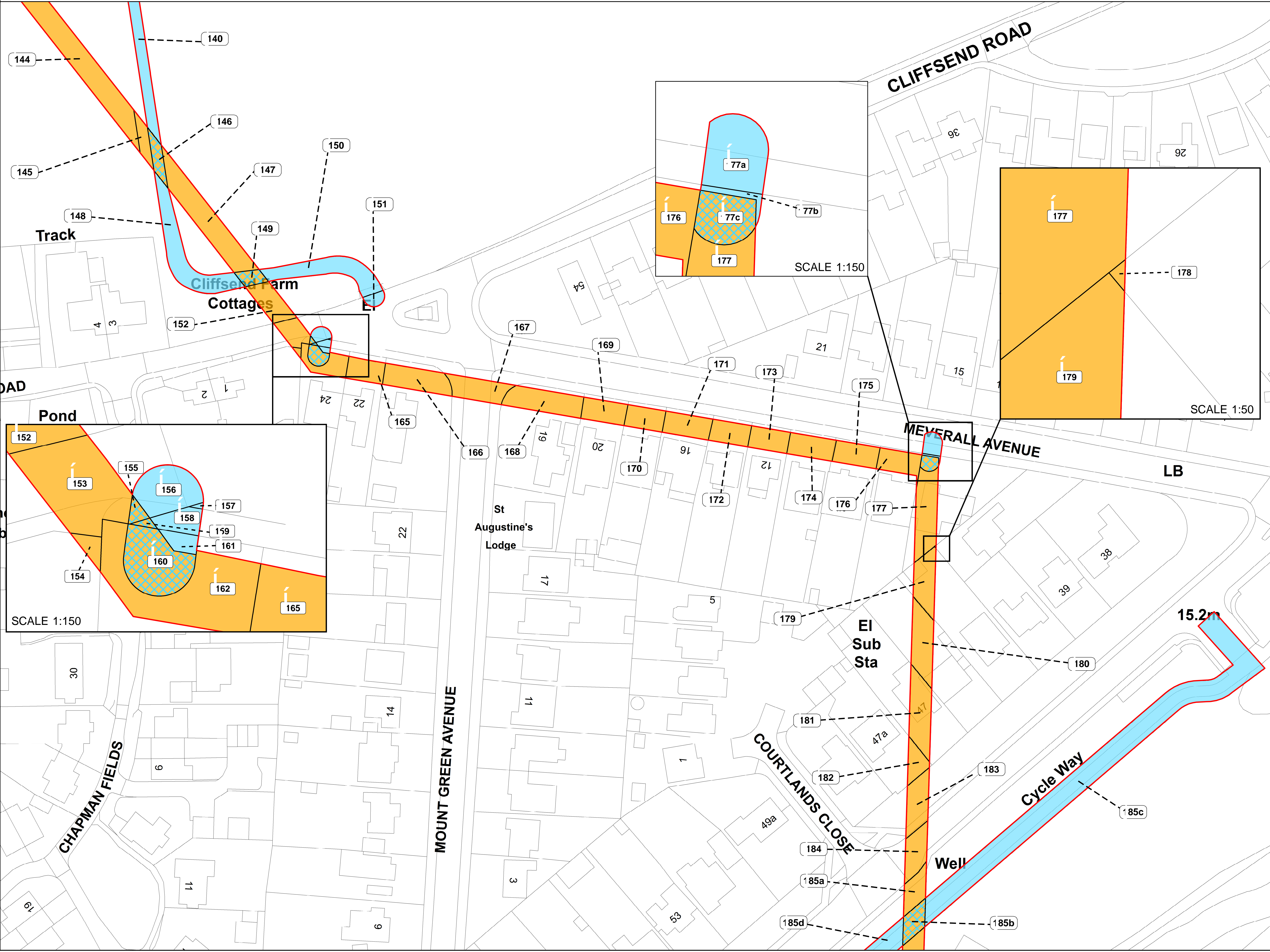
- Notes**
- OS Data obtained from emapsite™ May 2017:
© Crown copyright and database rights 2018
Ordnance Survey 0100031673
 - In the Book of Reference, the following plot numbers are marked as "not used" and are, therefore, not shown on the Land Plans:
105, 106, 121, 122, 125, 126, 135, 137, 139



P01	DRAFT	CM	DL	BJ	29/03/2018
Rev	Description	By	Ckd	Apr	Date

Project: Manston Airport Development Consent Order
Title: Regulation 5(2)(i)(i), (ii) and (iii) – Land Plans
Inset C to Sheet 5 of 5
Thanet District Council

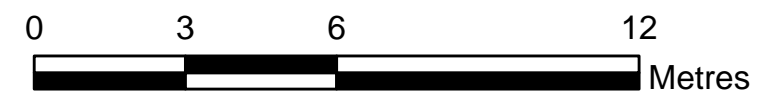
Drawing Number	Revision					
N K018417 - WSP - MSE - XX - DR - C - 2108	P01					
Project Number	Originator	Zone	Level	Type	Role	Drawing Number
Application Number - TR020002						
Scale	Sheet Size	Sheet No	Status			
1:500	A1	Inset C	S. 56			



Key Plan

- KEY**
- Order limits
 - Permanent acquisition of subsoil only
144, 145, 147, 152, 153, 154, 162, 165, 166, 167, 168, 169, 170, 171, 172, 173, 174, 175, 176, 177, 178, 179, 180, 181, 182, 183, 184, 185a
 - Permanent acquisition of subsoil and acquisition of permanent rights over land
146, 149, 155, 159, 160, 177c, 185b
 - Acquisition of permanent rights over land
140, 148, 150, 151, 156, 157, 158, 161, 177a, 177b, 185c, 185d

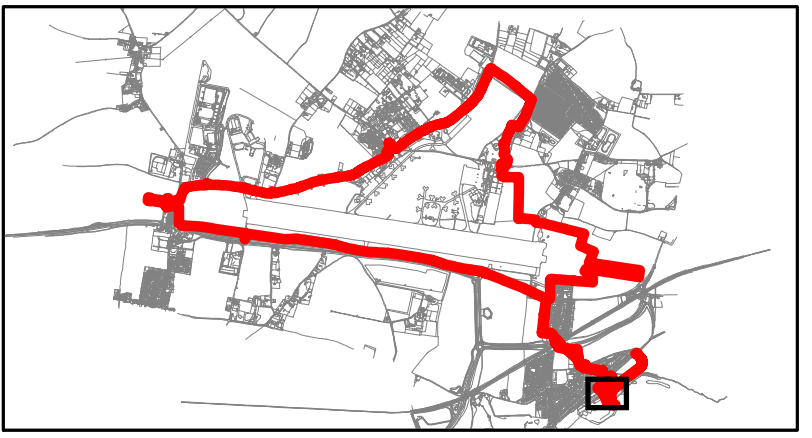
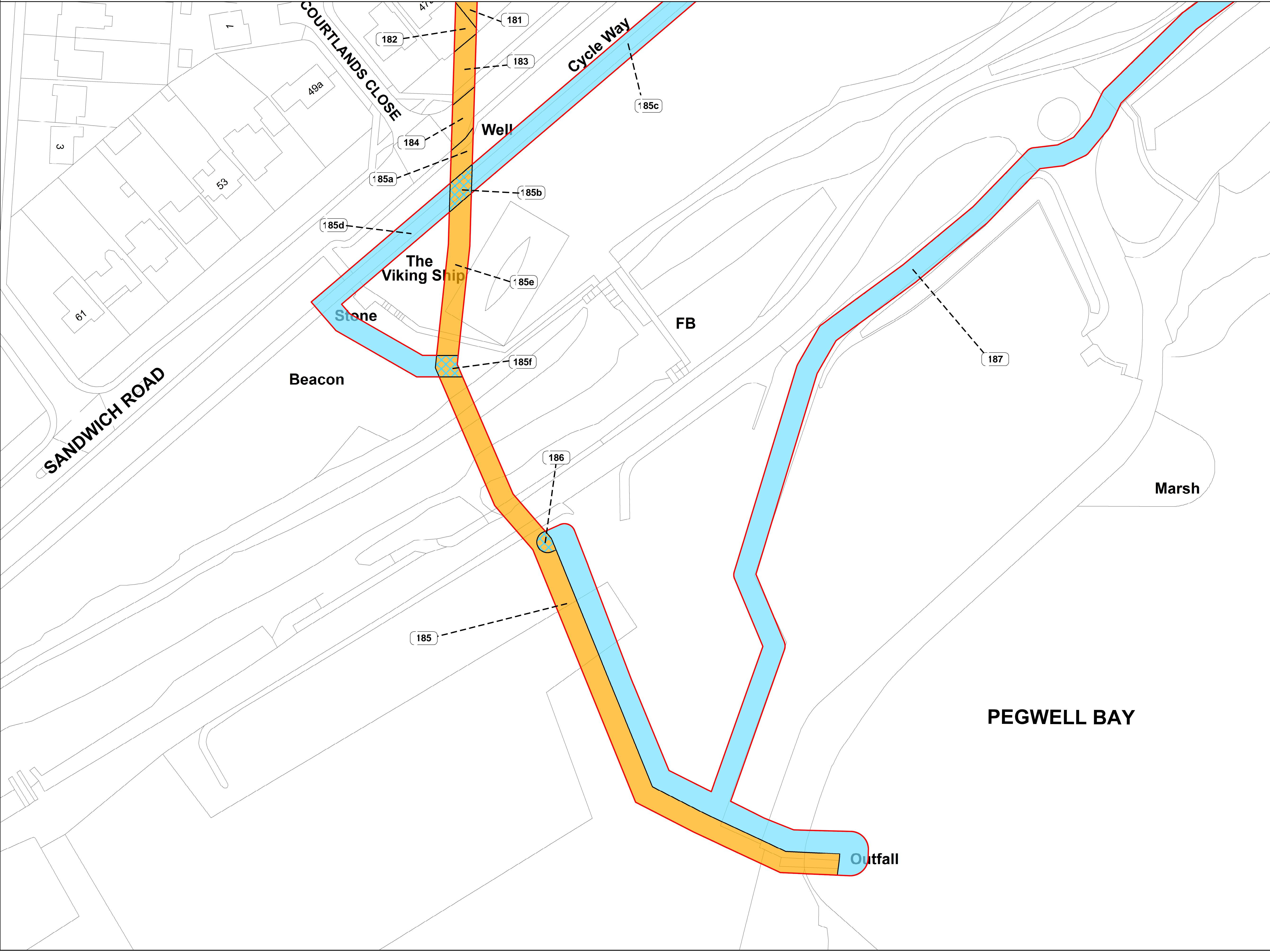
- Notes**
1. OS Data obtained from emapsite™ May 2017; © Crown copyright and database rights 2018 Ordnance Survey 0100031673
 2. In the Book of Reference, the following plot numbers are marked as "not used" and are, therefore, not shown on the Land Plans: 163, 164



P01	DRAFT	CM	DL	BJ	29/03/2018
Rev	Description	By	Ckd	Apr	Date

Project: Manston Airport Development Consent Order
 Title: Regulation 5(2)(i)(i), (ii) and (iii) – Land Plans
 Inset D to Sheet 5 of 5
 Thanet District Council

Drawing Number		Revision	
N K018417 - WSP - MSE - XX - DR - C - 2109		P01	
Project Number Originator - Zone - Level - Type - Role - Drawing Number			
Application Number - TR020002			
Scale	Sheet Size	Sheet No	Status
1:500	A1	Inset D	S. 56

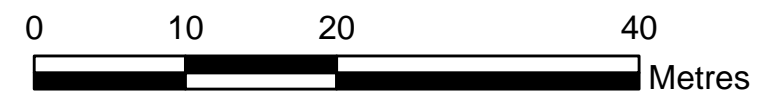


Key Plan

KEY

	Order limits
	Permanent acquisition of subsoil only 181, 182, 183, 184, 185, 185a, 185e
	Permanent acquisition of subsoil and acquisition of permanent rights over land 185b, 185f, 186
	Acquisition of permanent rights over land 185c, 185d, 187

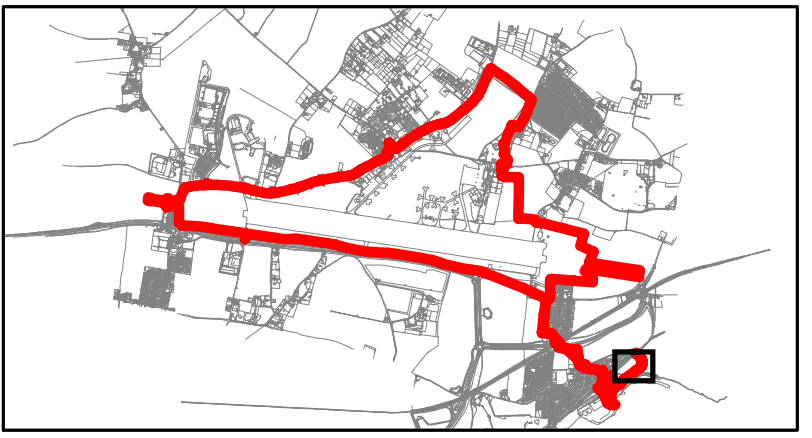
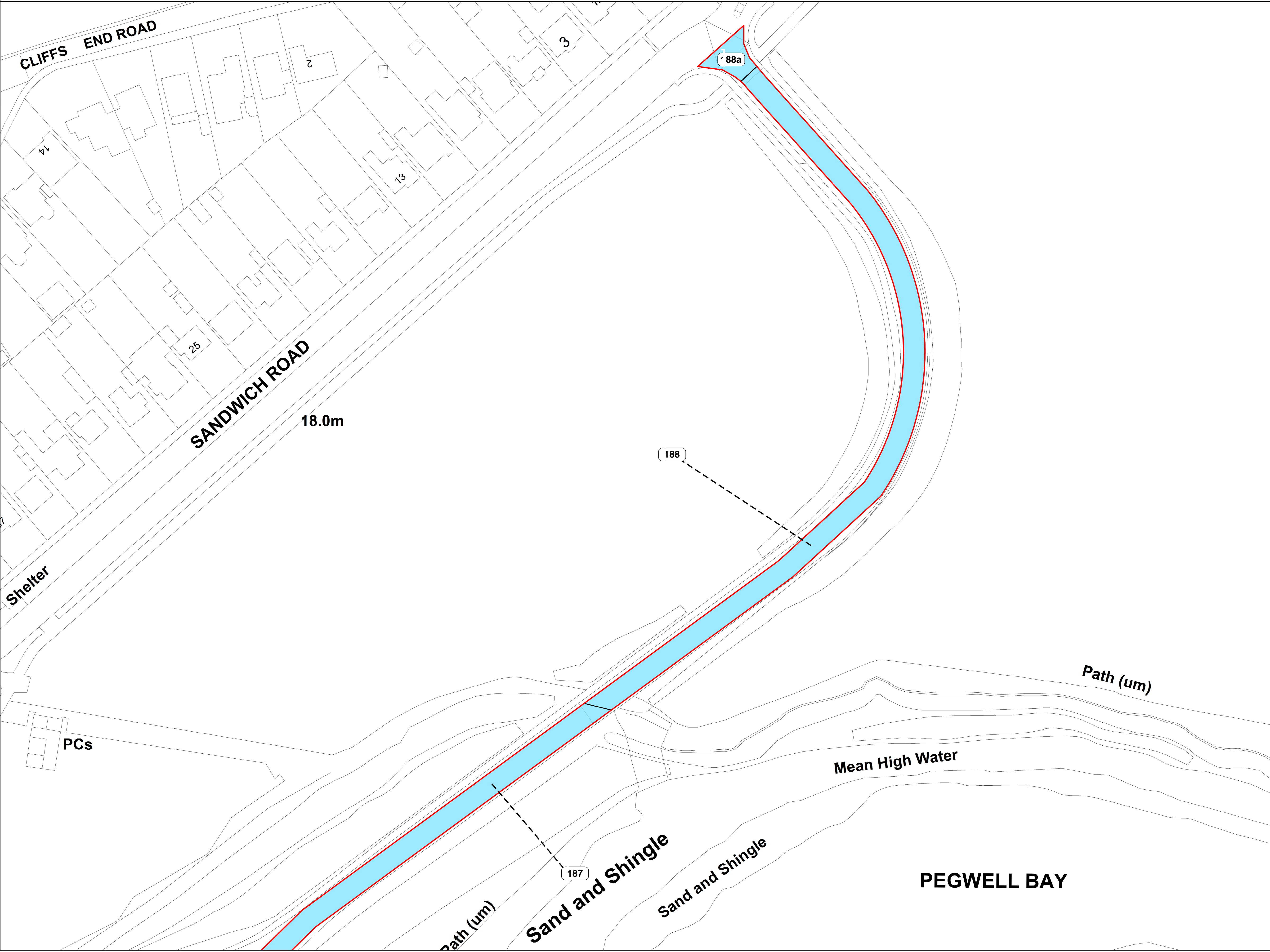
- Notes**
- OS Data obtained from emapsite™ May 2017:
© Crown copyright and database rights 2018
Ordnance Survey 0100031673
 - In the Book of Reference, the following plot numbers are marked as "not used" and are, therefore, not shown on the Land Plans:
N/A



P01	DRAFT	CM	DL	BJ	29/03/2018
Rev	Description	By	Ckd	Apr	Date

Project: Manston Airport Development Consent Order
Title: Regulation 5(2)(i)(i), (ii) and (iii) – Land Plans
Inset E to Sheet 5 of 5
Thanet District Council

Drawing Number		Revision	
N K018417 - WSP - MSE - XX - DR - C - 2110		P01	
Project Number Originator - Zone - Level - Type - Role - Drawing Number			
Application Number - TR020002			
Scale	Sheet Size	Sheet No	Status
1:500	A1	Inset E	S. 56



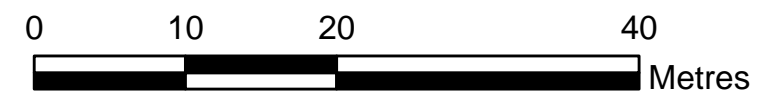
Key Plan

KEY

- Order limits
- Acquisition of permanent rights over land
187, 188, 188a

Notes

- OS Data obtained from emapsite™ May 2017:
© Crown copyright and database rights 2018
Ordnance Survey 0100031673
- In the Book of Reference, the following plot numbers are marked as "not used" and are, therefore, not shown on the Land Plans:
N/A



P01	DRAFT	CM	DL	BJ	29/03/2018
Rev	Description	By	Ckd	Apr	Date

Project: Manston Airport Development Consent Order
Title: Regulation 5(2)(i)(i), (ii) and (iii) – Land Plans
Inset F to Sheet 5 of 5
Thanet District Council

Drawing Number				Revision	
N K018417 - WSP - MSE - XX - DR - C - 2111				P01	
Project Number Originator - Zone - Level - Type - Role - Drawing Number					
Application Number - TR020002					
Scale	Sheet Size	Sheet No	Status		
1:500	A1	Inset F	S. 56		

